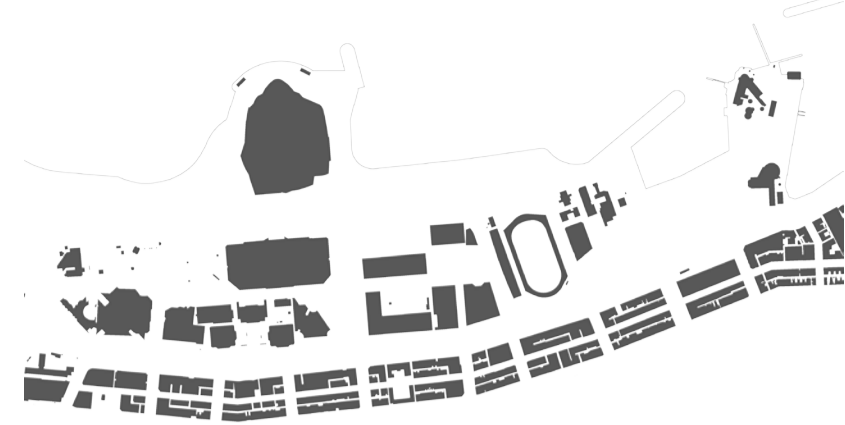


曲徑尋優


DISCOVERY LANE

For discovering the urban "treasure"


DESIGN STRATEGY



1. EXISTING LAYOUT
現有佈局




2. EXISTING "TREASURE"
現有的用途區劃



3. EXTEND "TREASURE" TO WATERFRONT AREA
延伸用途區劃到海濱地區



4. NEW WATERFRONT LAYOUT
新海濱地區佈局及區劃



5. LINKED BY "DISCOVERY LANE"
用「曲徑」連接各特色區域




6. USE SUB-LANE TO CONNECT THE "TREASURE"
用分支「曲徑」連接各特色點

灣仔海濱區可被劃分為四大區域：表演藝術區、會議及展覽區、體育區和避風塘文化區。通過擴大當地的城市格局，並提供一個連續及便捷的流動系統，人們便可以很容易地認識當地的特色，並能以一個便捷的方式去深入探索。

在設計中，整個灣仔的海岸線會以沒有填海的方式進行重塑。所有新的海岸組件會被懸掛在現有的海堤上。整個設計會使用模組化設計。所有組件都會從海路運送及安裝。這樣就可避免在鄰近的繁忙道路上造成交通堵塞。

The Wan Chai Promenade is proposed with four types of usages - Performing Art, Conference & Exhibition, Sports and Typhoon Shelter. By enhancing the local urban patterns, and providing a continuous and convenient circulation system, people can recognize the local "treasure" easily and have a convenient way to deeply explore.

The design proposed the coastline to be modified without any land reclamation. The entire pathway is composed of a modular system, and all the shaped module would be attached on the existing seawall. All modules could be transported and installed from the sea side, in which traffic jam can be minimized in the adjacent busy road during construction.



切面圖A
SECTION A
曲徑尋優 DISCOVERY LANE



切面圖B
SECTION B

0 5 10 25 50 100m
1:1000





I 避風塘魚市場
TYPHOON SHELTER FISH MARKET



II 維港長灘
VICTORIA HARBOR LONG BEACH



III 露天劇場
OPEN THEATER



- EXISTING PAVING BLOCK
現有路磚
- STAIR / SEAT MODULE
樓梯/座椅模塊
- WATERFRONT MODULE
海邊模塊
- WAVE ABSORBING SEAWALL
消浪海堤
- EXISTING UNDERGROUND SERVICES
現有地下管道



曲徑尋悠 DISCOVERY LANE

